

DOOR COUNTY

SUPERVISORY DISTRICT

8



Other Districts



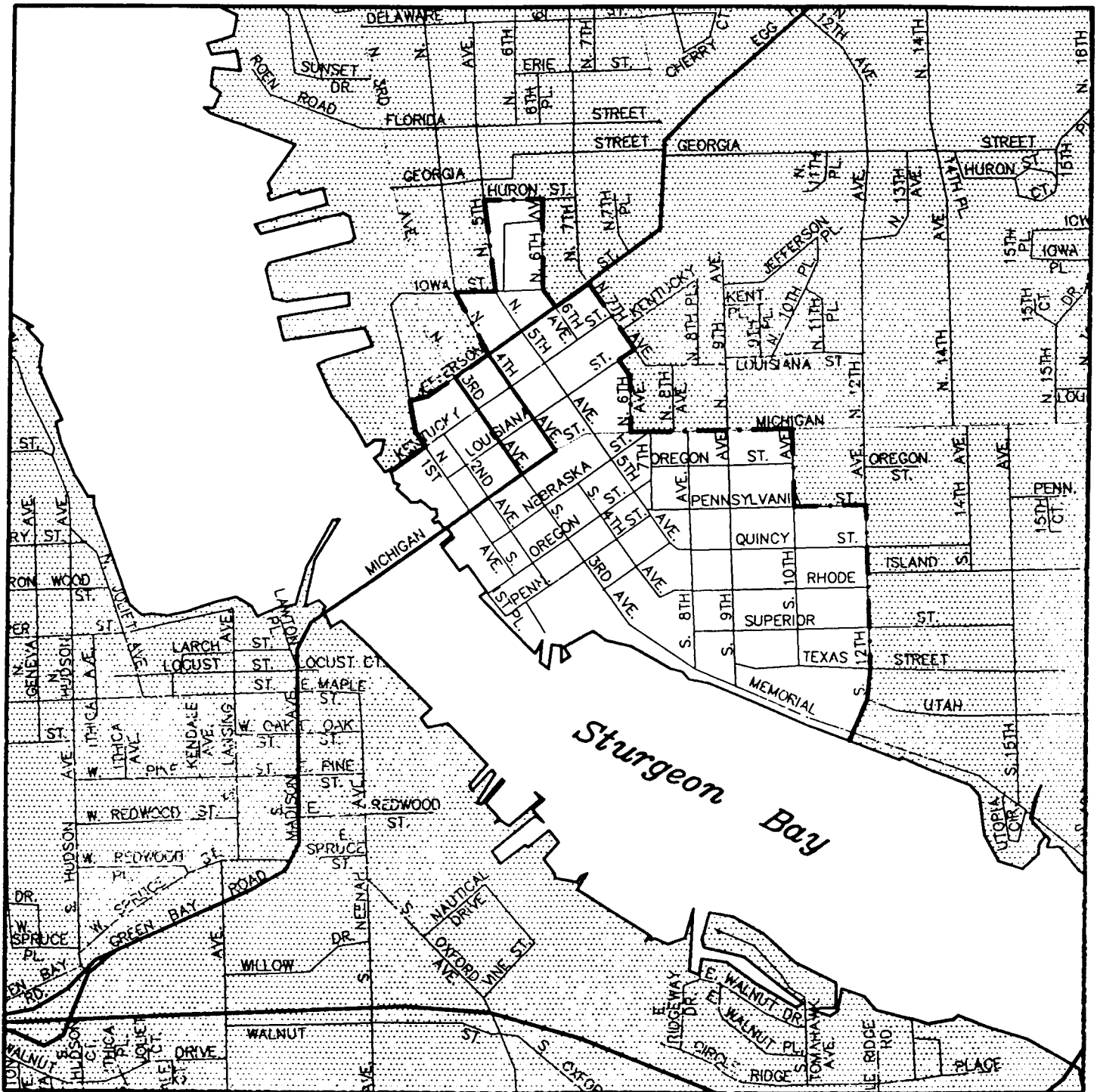
City of Sturgeon Bay

Wards 3 & 4



Note: District Boundaries based on 1990 U.S. Census


Mapped November 1995 by Tom Haight of Door County Data Processing Dept.




County Supervisor
District Boundary



Shoreline



Inland Water



City/Villages Limits



Town Boundary



0 1000 2000 3000



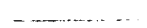
Scale in Feet

1 Inch = 1320 Feet = 1/4 Mile


State Highway



County Highway



Town Road



State Park/Trail

