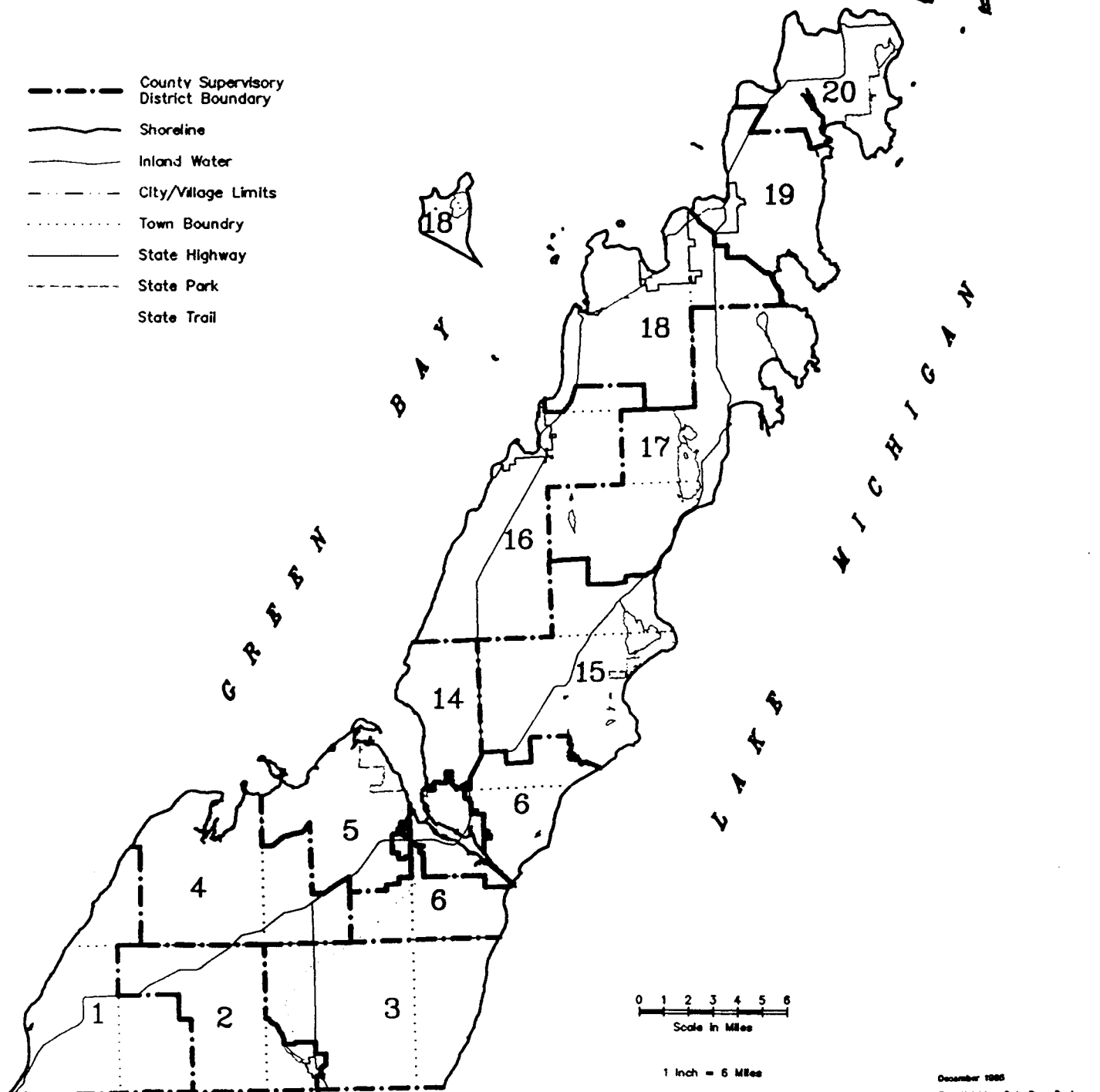


DOOR COUNTY SUPERVISORY DISTRICTS



TOWNSHIP & VILLAGE DISTRICTS

Districts # 1 - # 6 and # 14 - # 20



DOOR COUNTY



Other Districts



SUPERVISORY DISTRICT

1

Town of Union

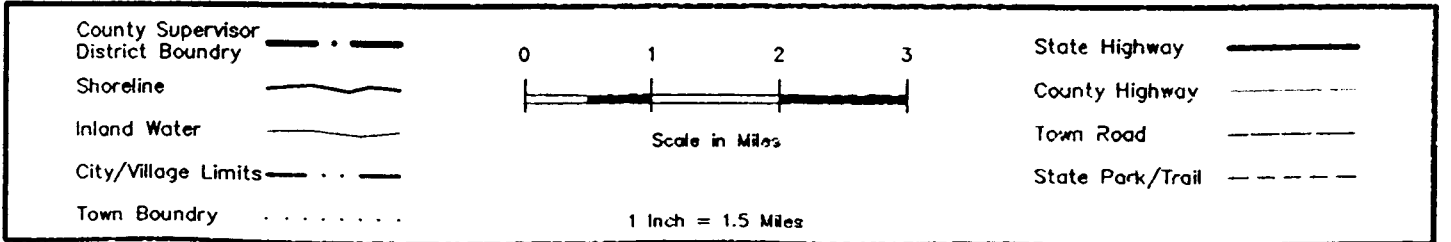
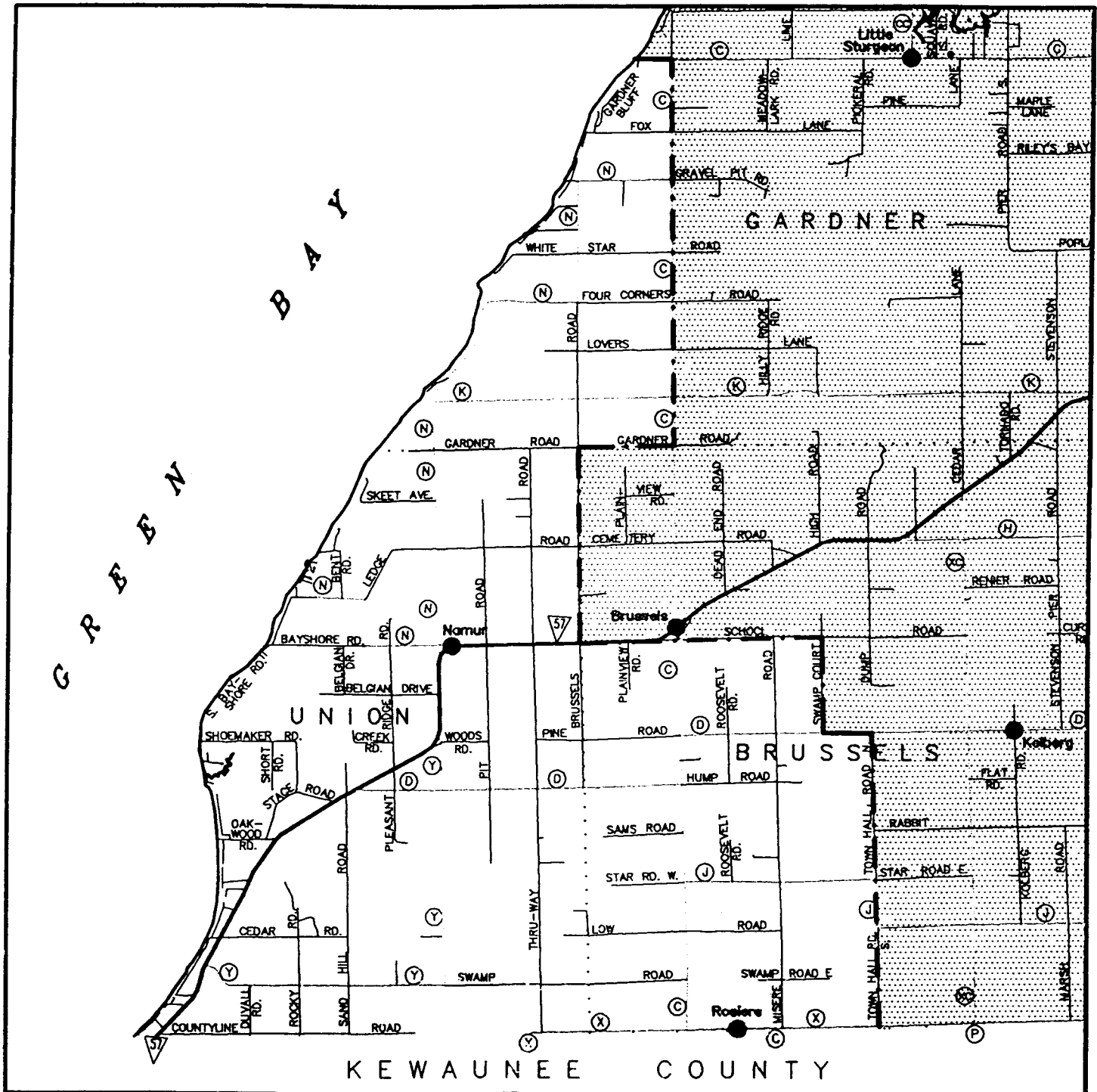
Town of Brussels - Ward 1

Town of Gardner - Ward 2



Note: District Boundries based on 1990 U.S. Census

Mapped November 1995 by Tom Haight of Door County Data Processing Dept.



DOOR COUNTY



Other Districts



SUPERVISORY DISTRICT # 2

2



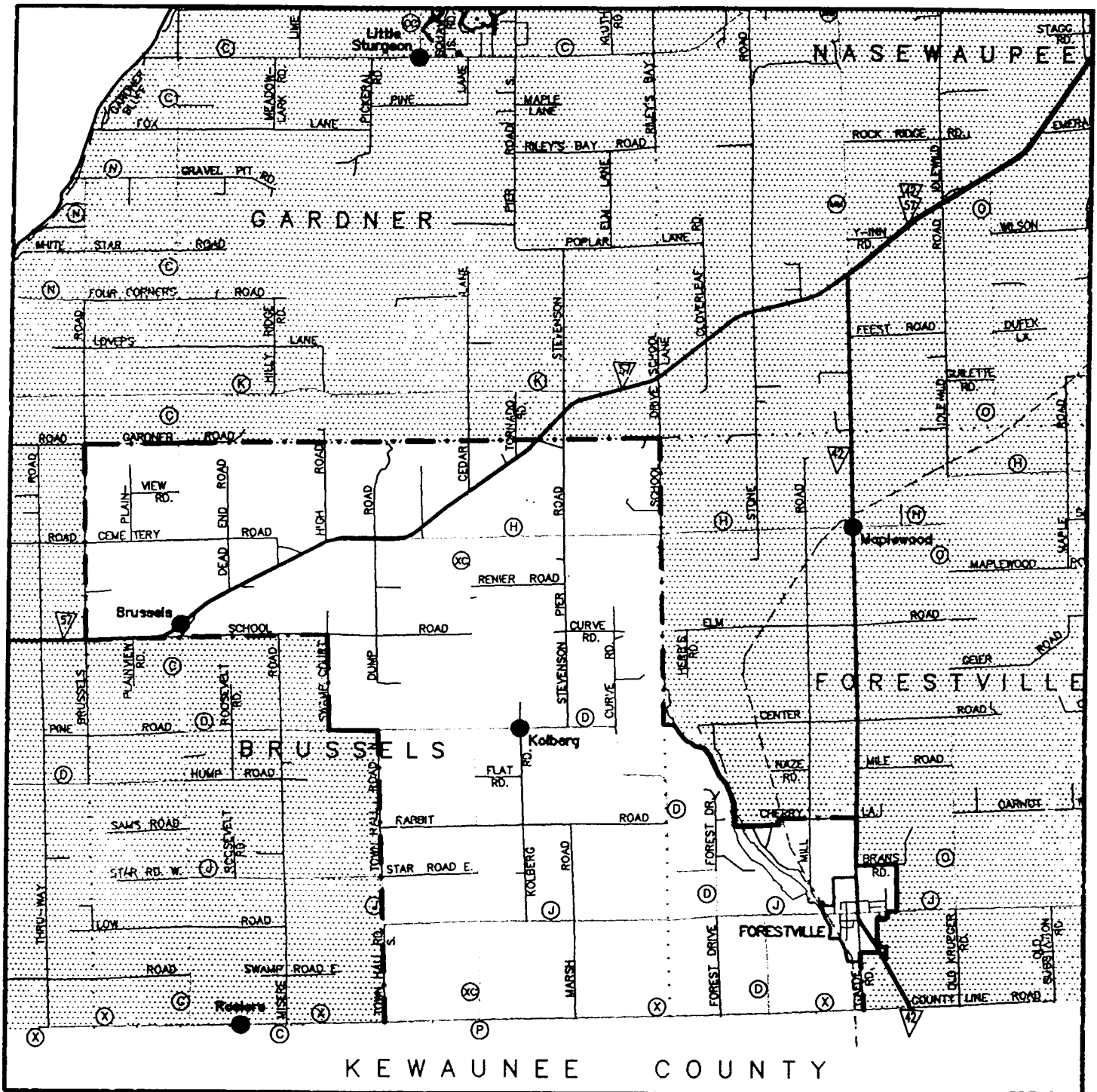
Town of Brussels - Ward 2

Town of Forestville - Ward 2

Village of Forestville

Note: District Boundaries based on 1990 U.S. Census

Mapped November 1995 by Tom Haight of Door County Data Processing Dept.



County Supervisor

District Boundary


Shoreline

Inland Water

City/Village Limits

Town Boundary

0 1 2 3



Scale in Miles

State Highway

County Highway

Town Road

State Park/Trail

1 Inch = 1.5 Miles

DOOR COUNTY



Other Districts



SUPERVISORY DISTRICT

3

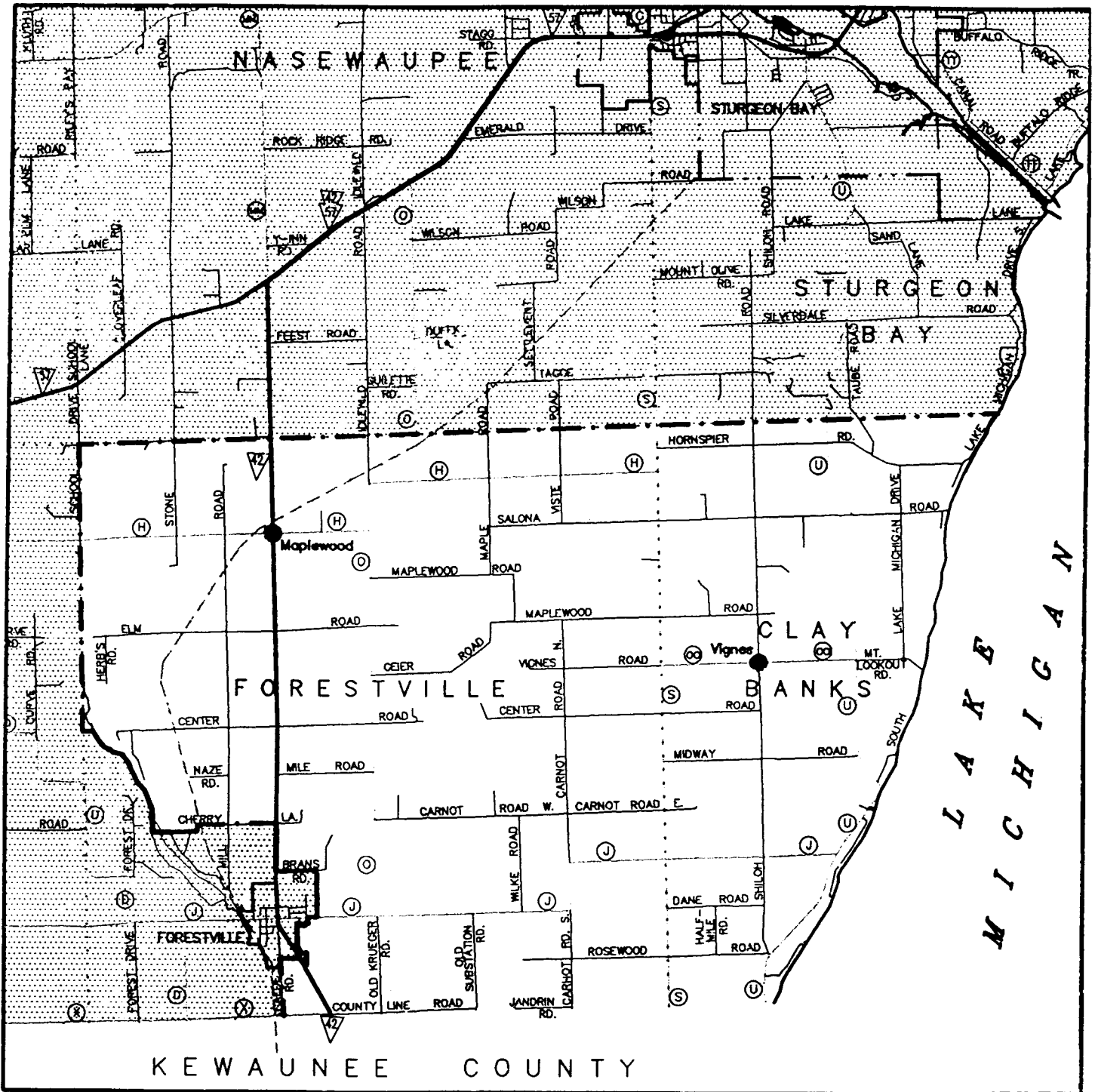
Town of Forestville - Ward 1

Town of Clay Banks



Note: District Boundaries based on 1990 U.S. Census

Mapped November 1995 by Tom Haight of Door County Data Processing Dept.



County Supervisor
District Boundary



Shoreline



Inland Water



City/Village Limits



Town Boundry



Scale in Miles

1 Inch = 1.5 Miles

State Highway



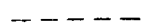
County Highway



Town Road



State Park/Trail



DOOR COUNTY



Other Districts



SUPERVISORY DISTRICT

4

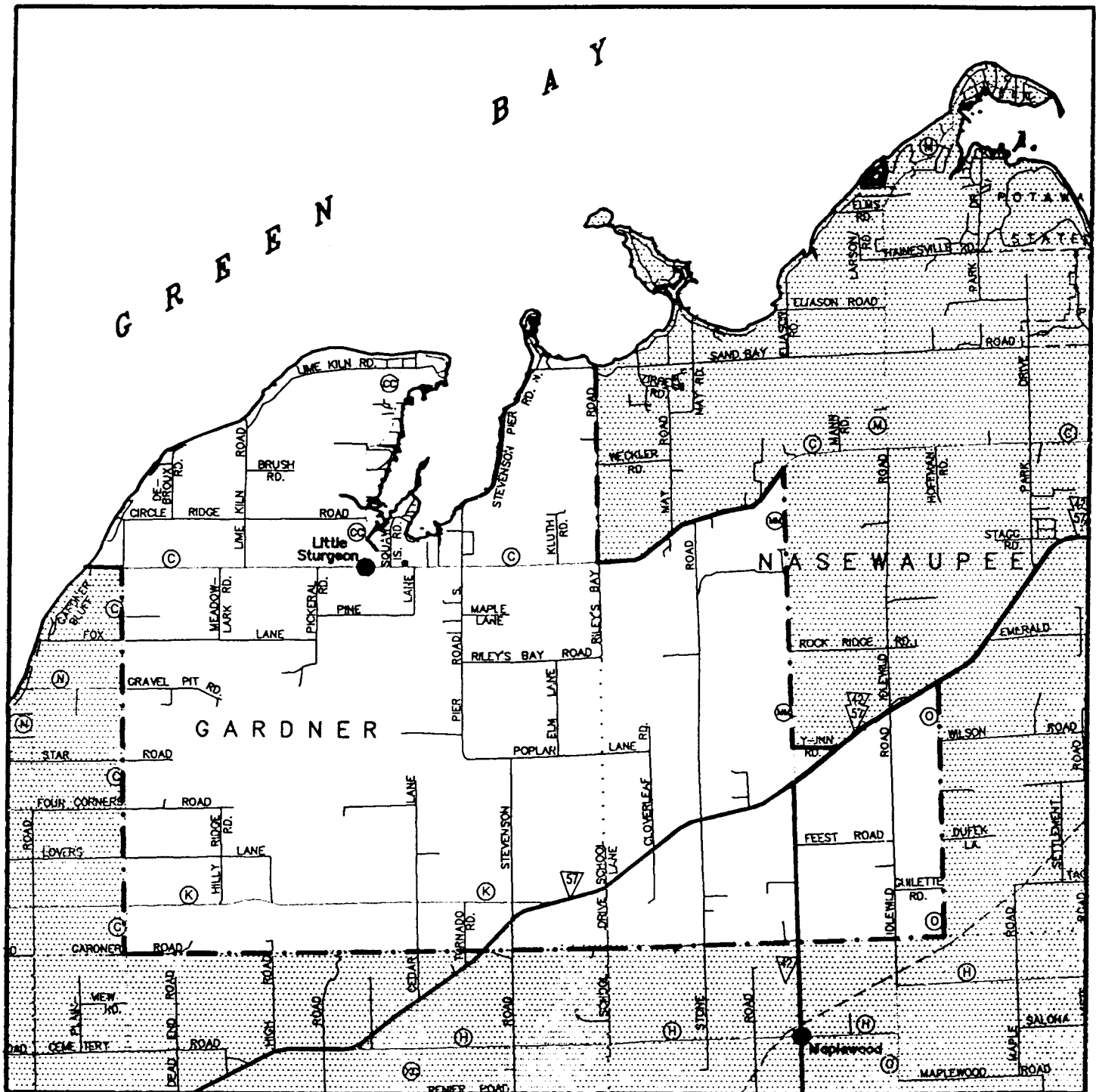
Town of Gardner – Ward 1

Town of Nasewaupee – Ward 2



Note: District Boundaries based on 1990 U.S. Census

Mapped November 1995 by Tom Haight of Door County Data Processing Dept.



County Supervisor
District Boundary

Shoreline

Inland Water

City/Village Limits

Town Boundary



Scale in Miles

1 Inch = 1.5 Miles

State Highway

County Highway

Town Road

State Park/Trail

DOOR COUNTY

SUPERVISORY DISTRICT

5



Other Districts

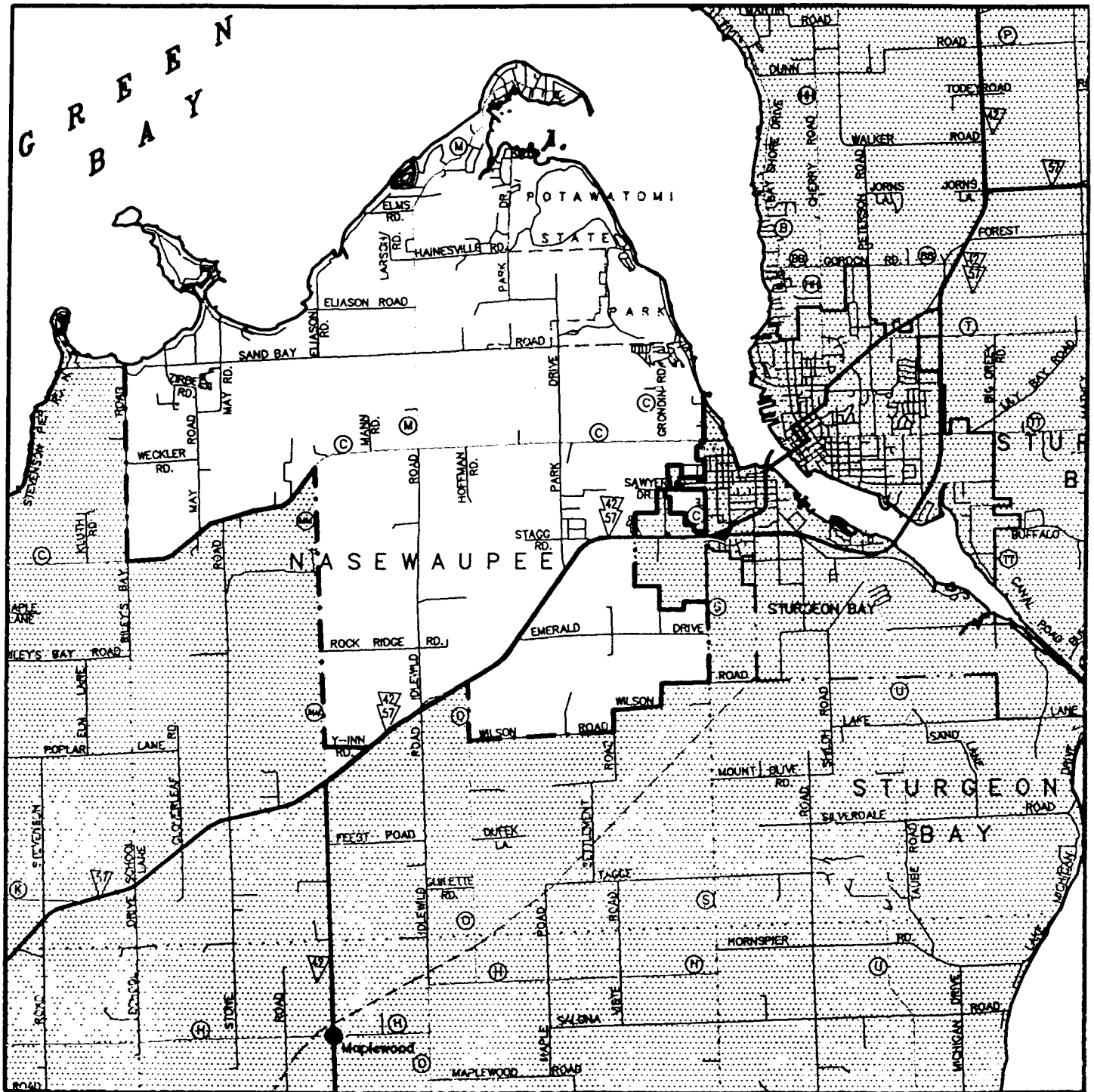


Town of Nasewaupee - Ward 1

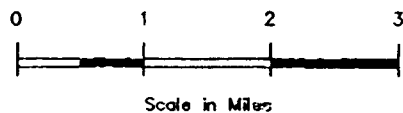


Note: District Boundries based on 1990 U.S. Census

Mapped November 1985 by Tom Haight of Door County Data Processing Dept.



County Supervisor
District Boundry
Shoreline
Inland Water
City/Village Limits
Town Boundry



State Highway
County Highway
Town Road
State Park/Trail

1 Inch = 1.5 Miles

DOOR COUNTY

SUPERVISORY DISTRICT

6



Other Districts



Town of Nasewaupée - Ward 3

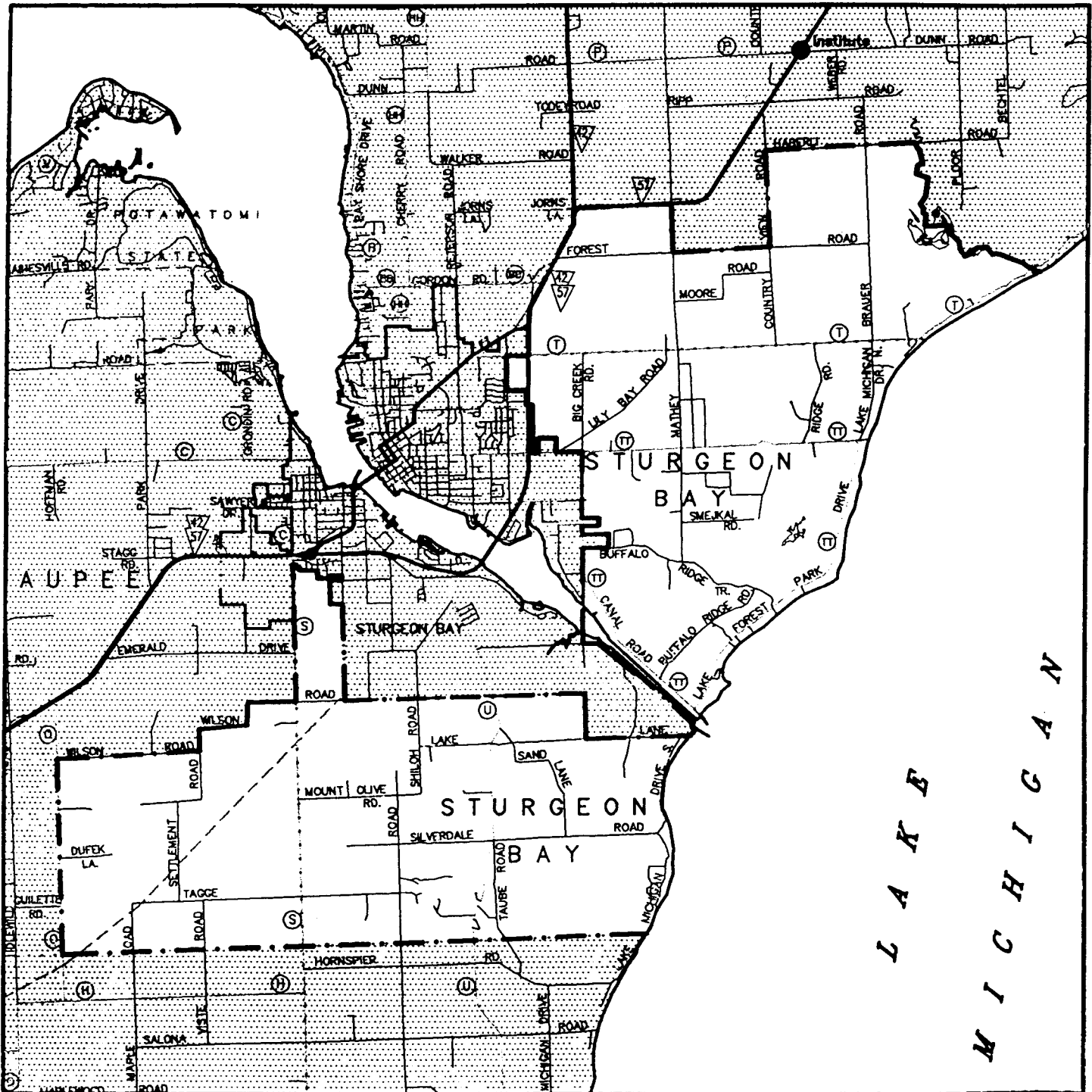
Town of Sturgeon Bay

Town of Sevastopol - Ward 1



Note: District Boundries based on 1990 U.S. Census

Mapped November 1995 by Tom Haight of Door County Data Processing Dept.



L A K E
M I C H I G A N

County Supervisor
District Boundary
Shoreline
Inland Water
City/Village Limits
Town Boundary



Scale in Miles

1 Inch = 1.5 Miles

State Highway
County Highway
Town Road
State Park/Trail

DOOR COUNTY

SUPERVISORY DISTRICT

7



Other Districts



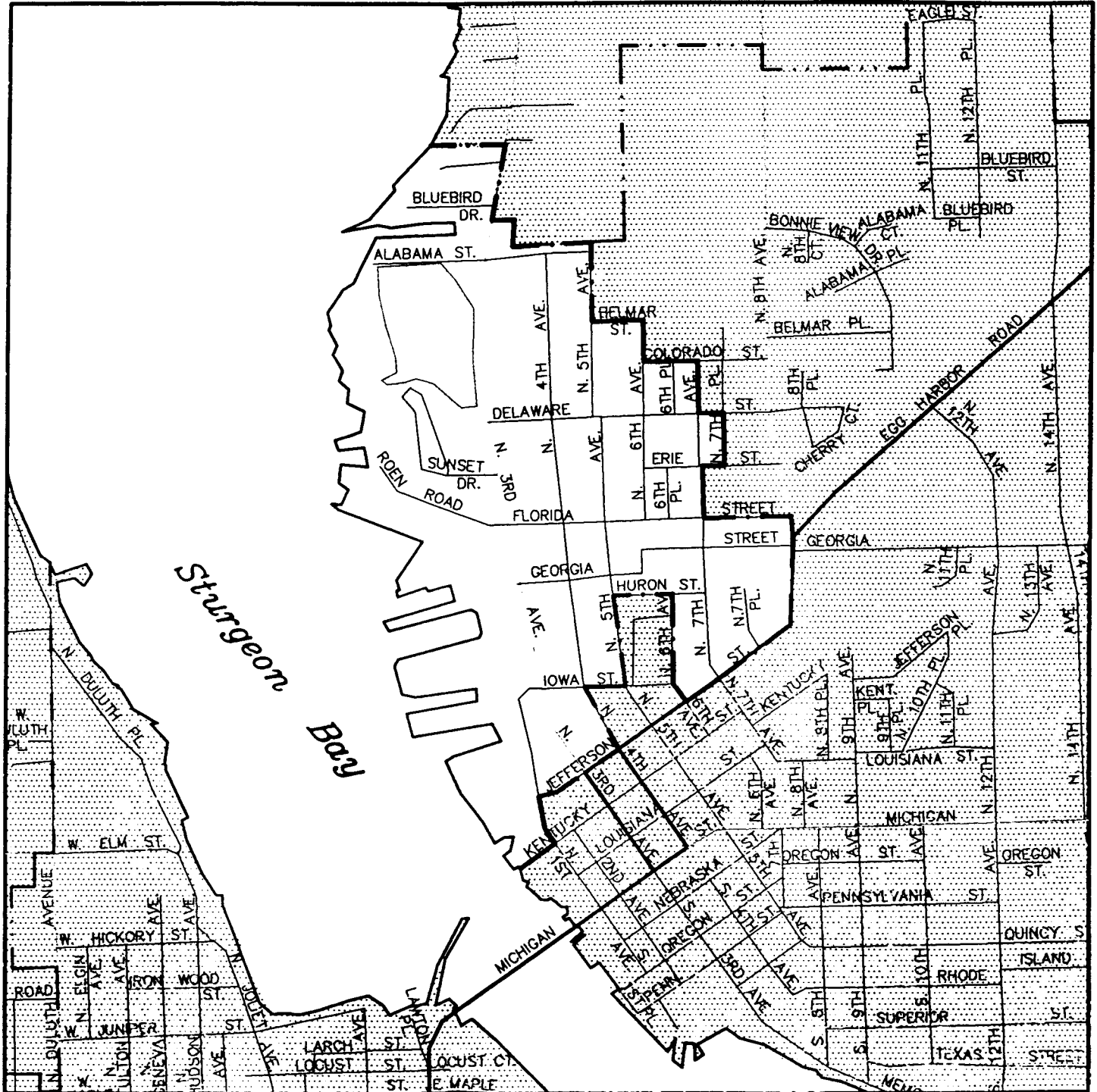
City of Sturgeon Bay

Wards 1 & 2



Note: District Boundries based on 1990 U.S. Census

Mapped November 1995 by Tom Haight of Door County Data Processing Dept.




County Supervisor
District Boundary




Shoreline



Inland Water




City/Village Limits



Town Boundary



0 1000 2000 3000



Scale in Feet

1 Inch = 1320 Feet = 1/4 Mile


State Highway



County Highway



Town Road



State Park/Trail



DOOR COUNTY

SUPERVISORY DISTRICT

8



Other Districts



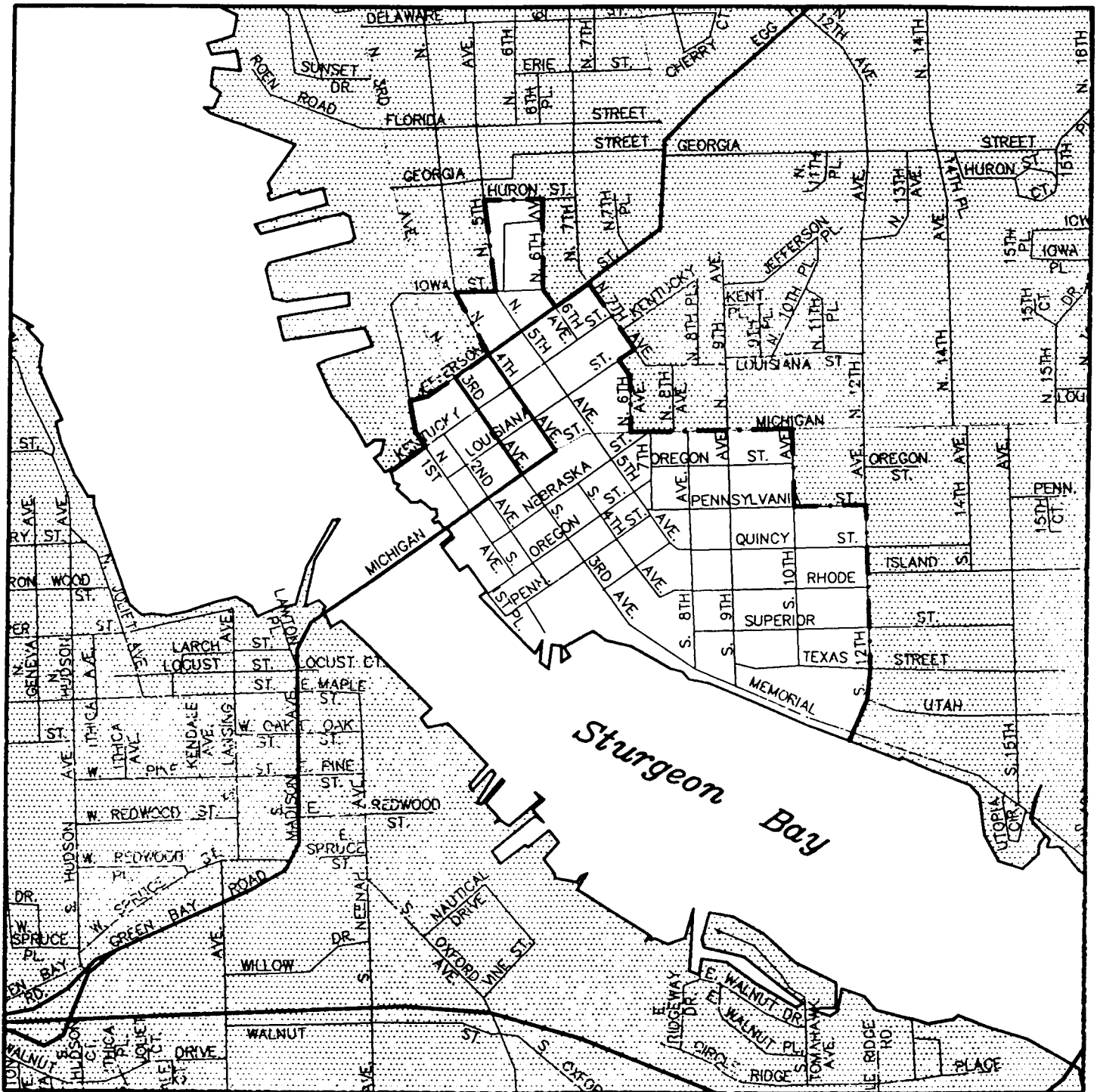
City of Sturgeon Bay

Wards 3 & 4



Note: District Boundries based on 1990 U.S. Census

Mapped November 1995 by Tom Haight of Door County Data Processing Dept.




County Supervisor
District Boundary



Shoreline



Inland Water



City/Villages Limits



Town Boundary



0 1000 2000 3000



Scale in Feet

1 Inch = 1320 Feet = 1/4 Mile

State Highway




County Highway



Town Road



State Park/Trail





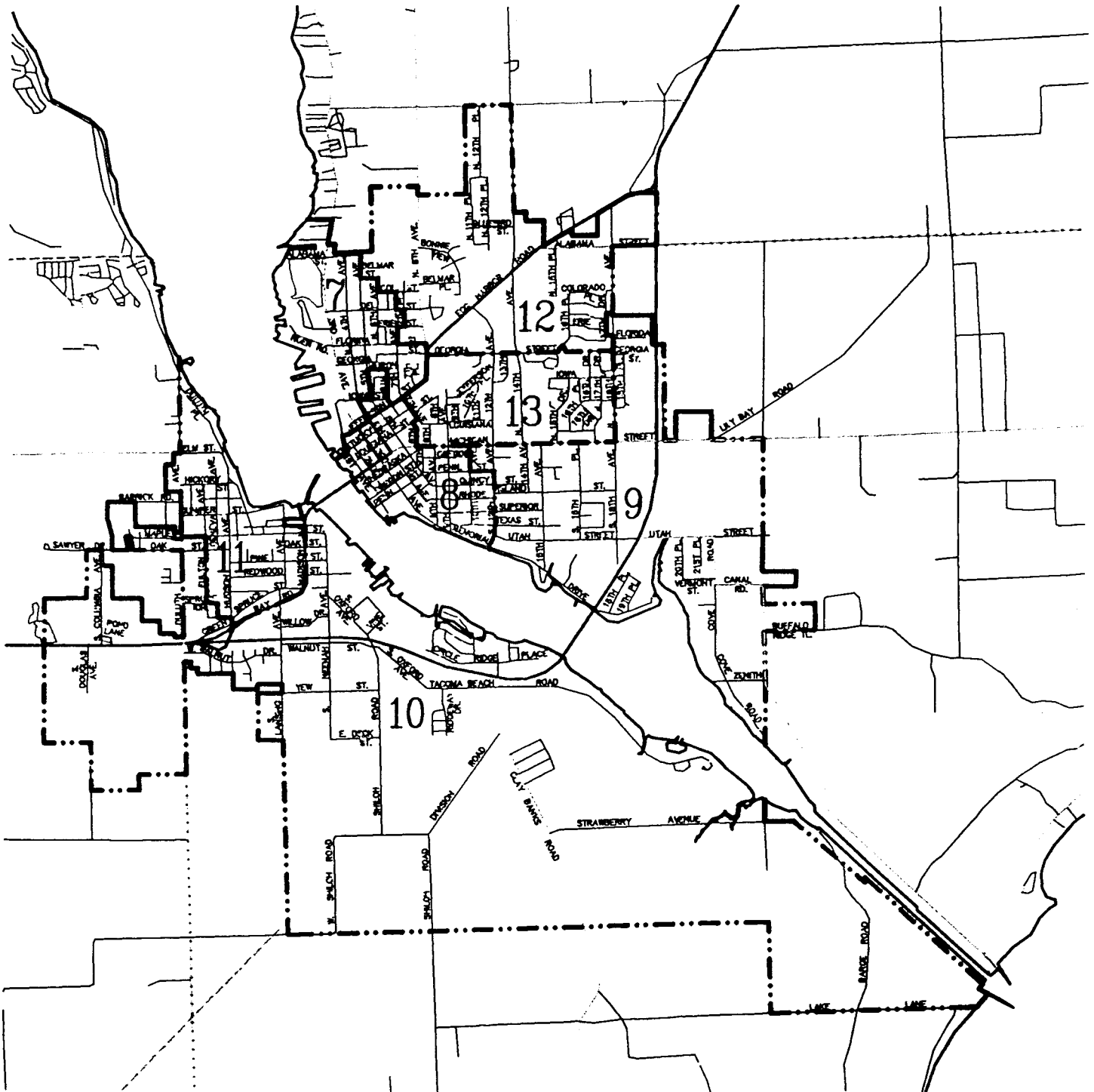
DOOR COUNTY SUPERVISORY DISTRICTS

Located in City of Sturgeon Bay

Districts # 7 - # 13

Note: District Boundaries based on 1990 U.S. Census

Mapped November 1995 by Tom Haight of Door County Data Processing Dept.



County Supervisor
District Boundary

Shoreline

Inland Water

City/Village Limits

Town Boundary

0

1

2

State Highway

County Highway

Town Road

State Park/Trail

Scale in Miles

1 Inch = .75 Miles



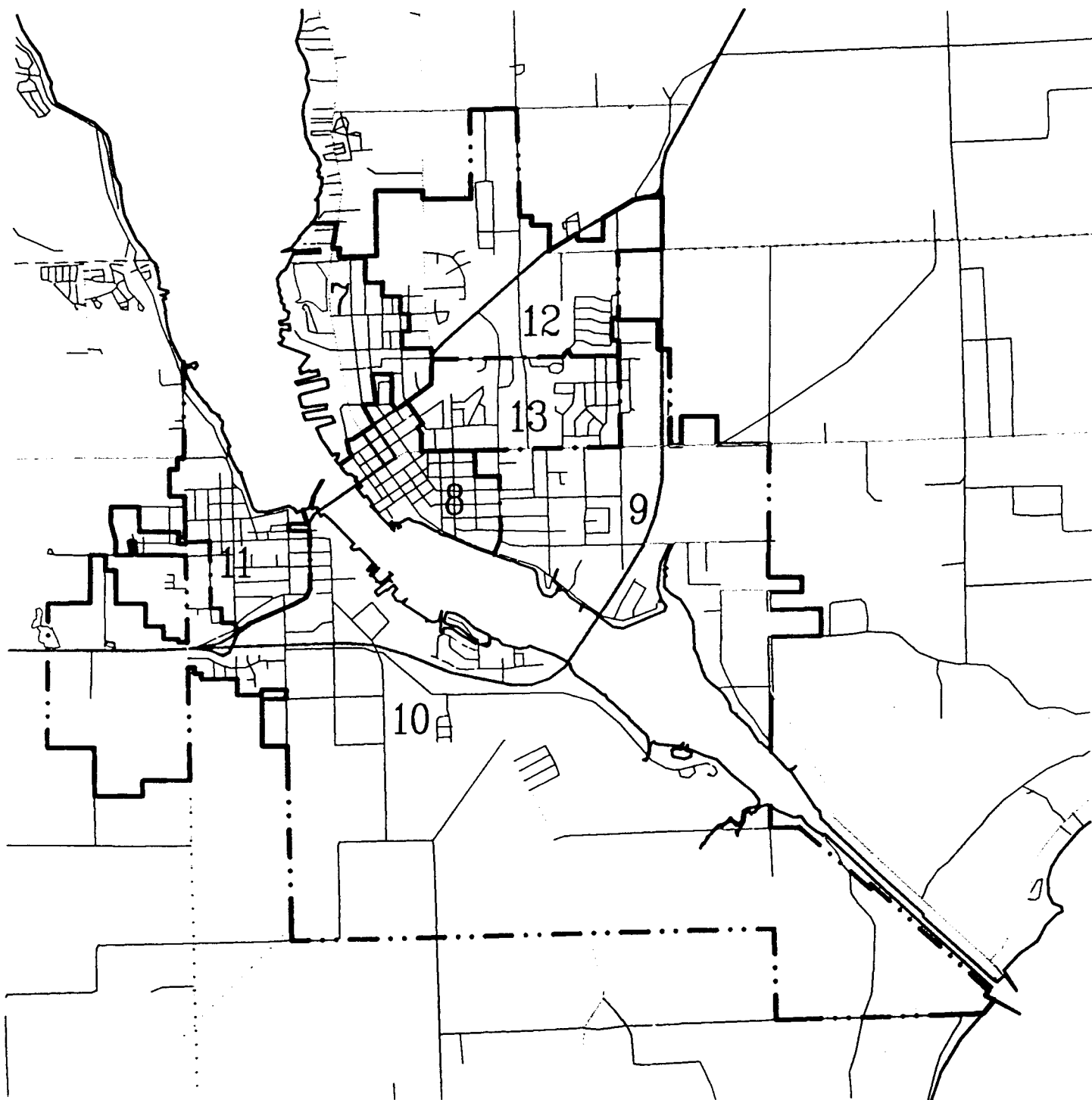
DOOR COUNTY SUPERVISORY DISTRICTS

City of Sturgeon Bay

Districts # 7 - # 13

Note: District Boundries based on 1990 U.S. Census

Mapped November 1995 by Tam Haight of Door County Data Processing Dept.




County Supervisor
District Boundary



Shoreline




Inland Water



City/Village Limits



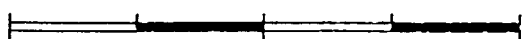
Town Boundary



0

1

2



Scale in Miles

1 Inch = .75 Miles

State Highway



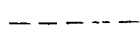
County Highway



Town Road



State Park



State Trail



DOOR COUNTY

SUPERVISORY DISTRICT

9



Other Districts



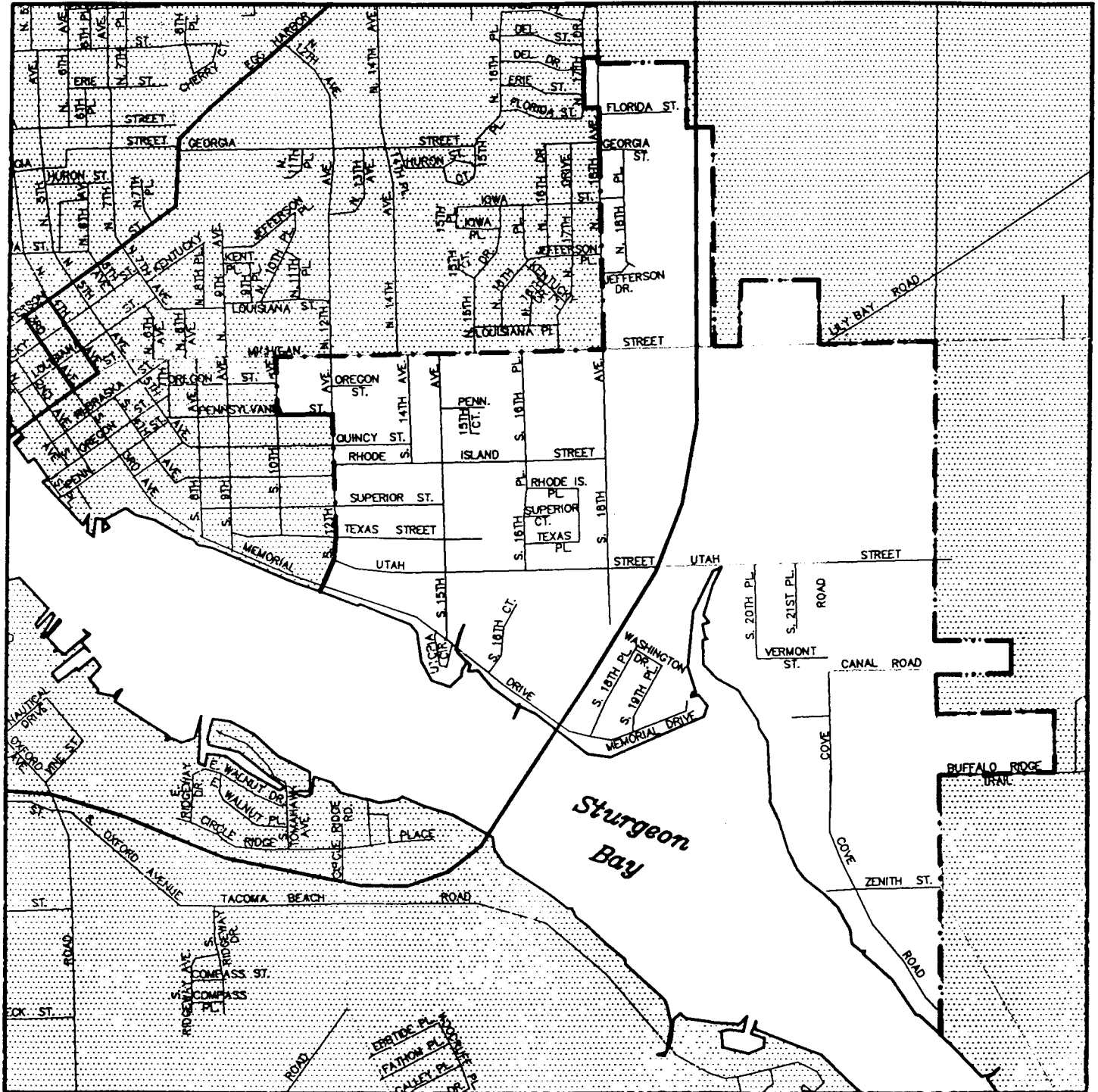
City of Sturgeon Bay

Wards 5 & 6



Note: District Boundries based on 1990 U.S. Census

Mapped November 1985 by Tom Haight of Door County Data Processing Dept.



County Supervisor
District Boundary

Shoreline

Inland Water

City/Village Limits

Town Boundry

0 1000 2000 3000 4000



Scale in Feet

1 Inch = 1760 Feet = 1/3 Mile

State Highway

County Highway

Town Road

State Park/Trail

DOOR COUNTY

SUPERVISORY DISTRICT

10



Other Districts



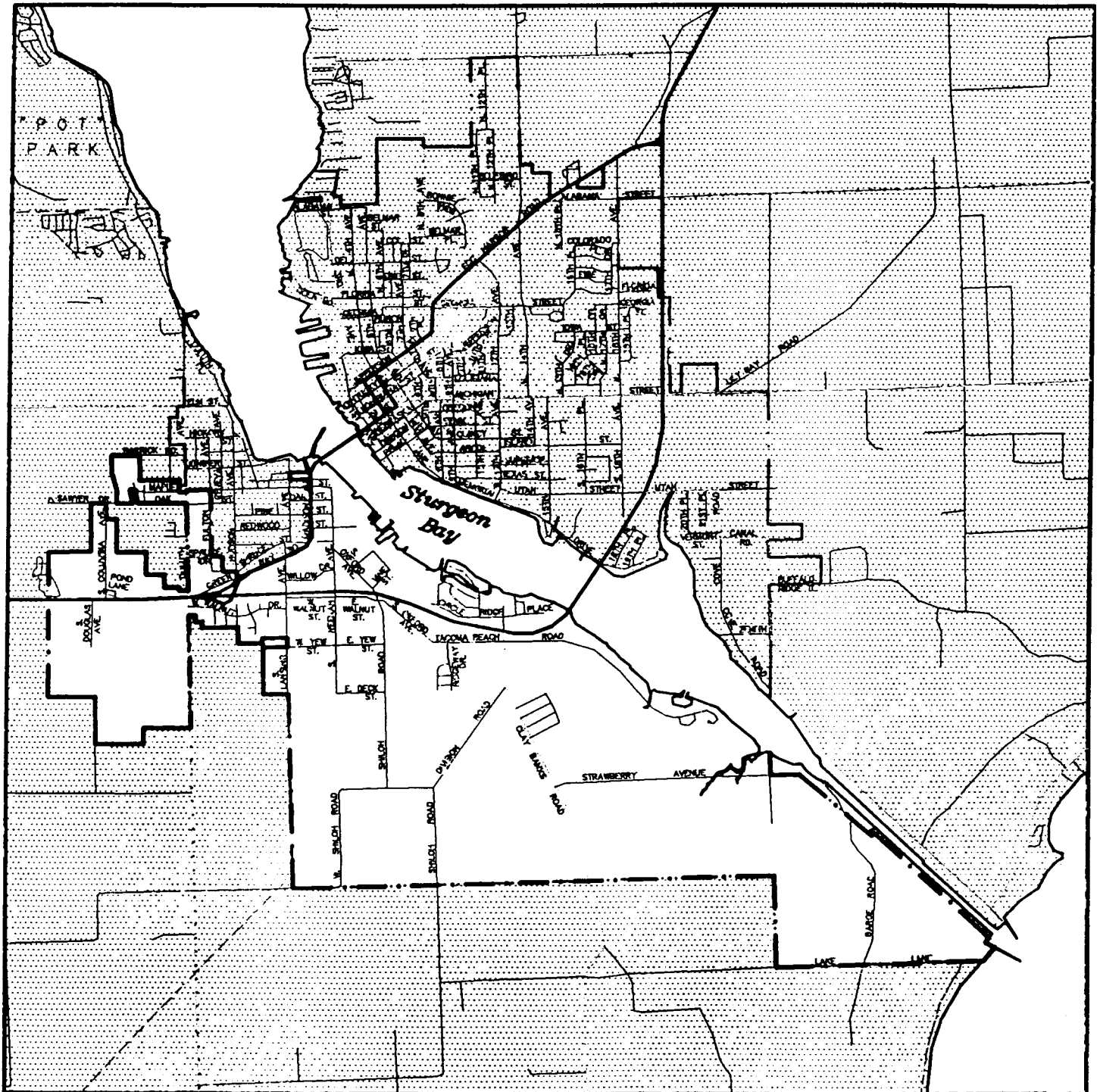
City of Sturgeon Bay

Wards 7, 8, 19, 20, & 21



Note: District Boundries based on 1990 U.S. Census

Mapped November 1995 by Tom Haight of Door County Data Processing Dept.



County Supervisor District Boundary

Shoreline

Inland Water

City/Village Limits

Town Boundary

0

1

2



Scale in Miles

1 Inch = .75 Miles

State Highway

County Highway

Town Road

State Park/Trail

DOOR COUNTY

SUPERVISORY DISTRICT

11



Other Districts



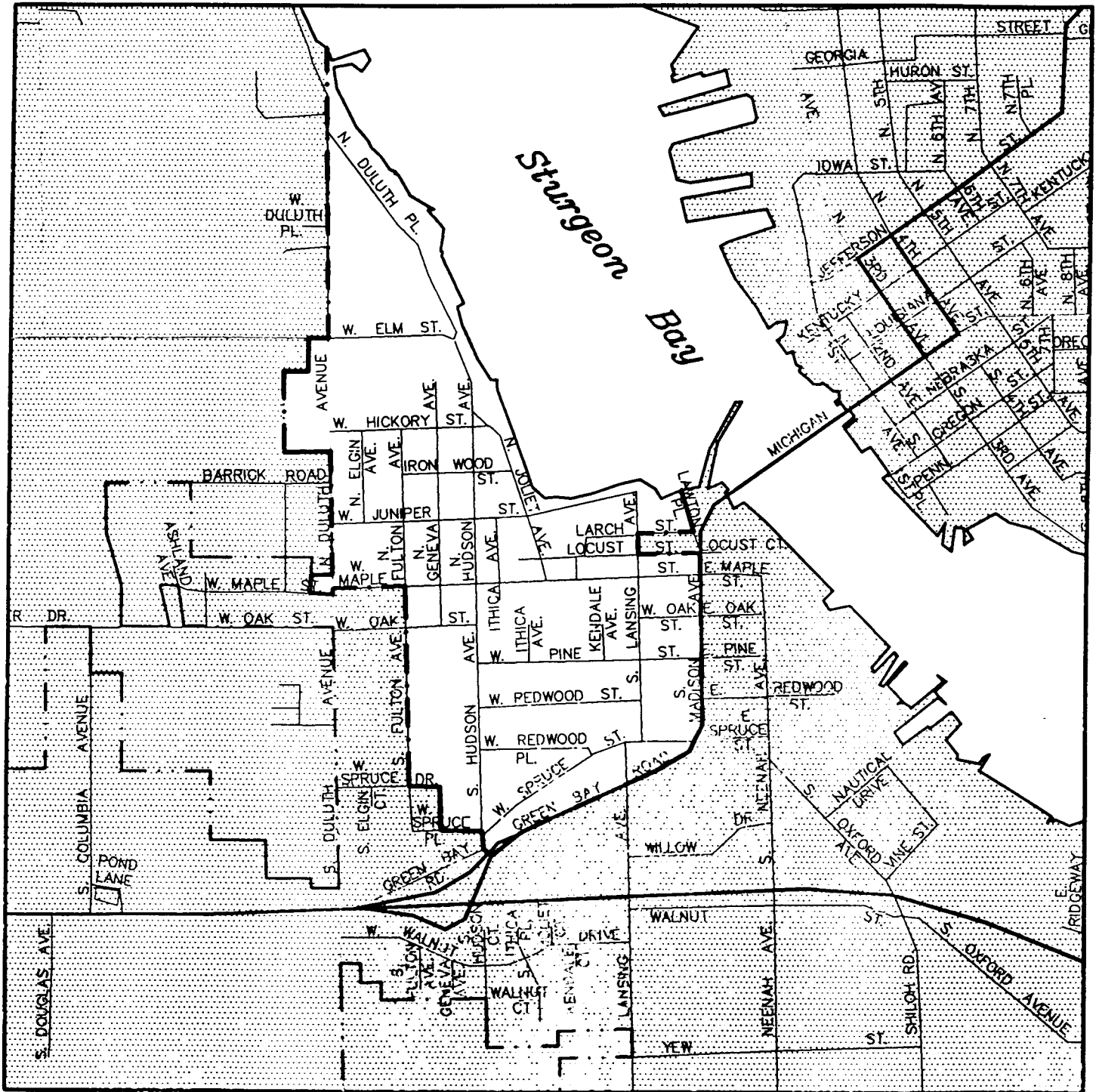
City of Sturgeon Bay

Wards 9, 10, & 18



Note: District Boundaries based on 1990 U.S. Census

Mapped November 1995 by Tom Haight of Door County Data Processing Dept.



County Supervisor
District Boundary

Shoreline

Inland Water

City/Village Limits

Town Boundary



Scale in Feet

1 Inch = 1320 Feet = 1/4 Miles

State Highway

County Highway

Town Road

State Park/Trail

12



Other Districts



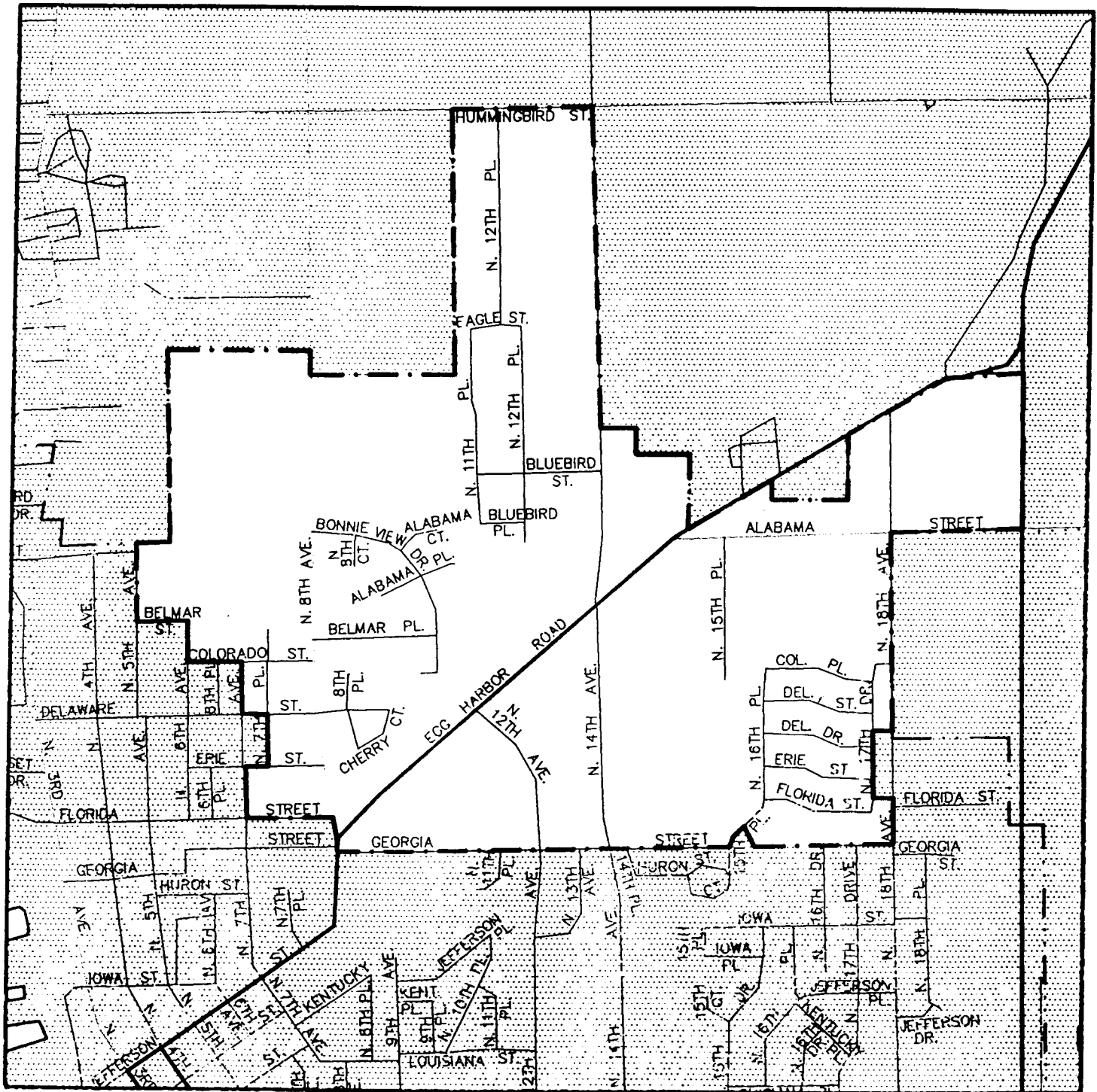
City of Sturgeon Bay

Wards 11, 12, 15, 16, & 17



Note: District Boundries based on 1990 U.S. Census

Mapped November 1995 by Tom Haight of Door County Data Processing Dept.



County Supervisor
District Boundary

Shoreline

Indiana Water

City/Village Limits

Town Boundary

C

1000

2000

3060

Scale in Feet

1 Inch = 1320 Feet = 1/4 Mile

State Highway

County Highway

Town Road

State Park/Trail

13



Other Districts



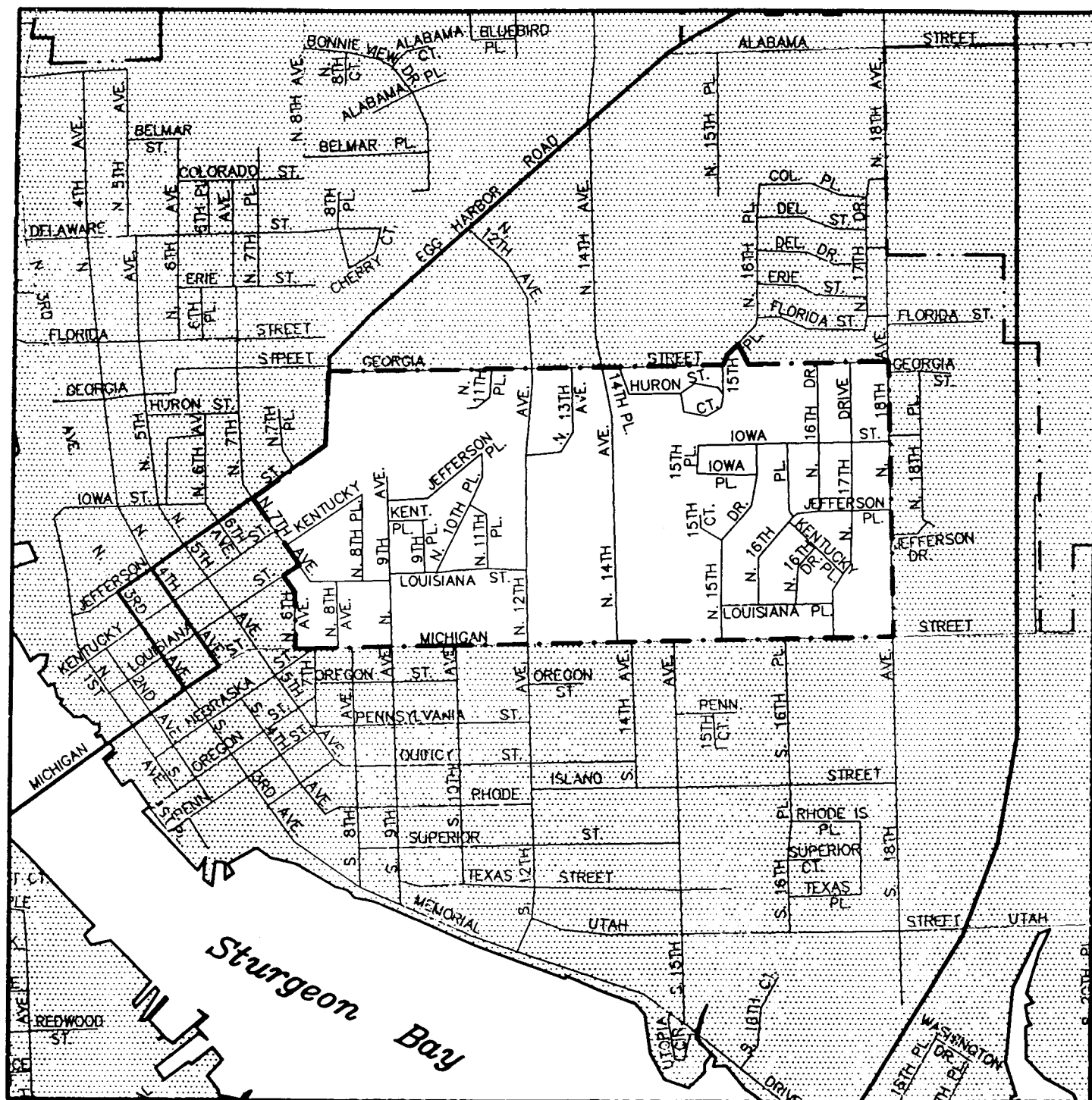
City of Sturgeon Bay

Wards 13 & 14



Note: District Boundries based on 1990 U.S. Census

Mapped November 1995 by Tom Haight of Door County Data Processing Dept.



County Supervisor

County Supervisor _____
District Boundry _____

Shoreline

Inland Water

City/Village Limits:

Town Boundry

0 1000 2000 3000



Scale in Feet

1 Inch = 1320 Feet = 1/4 Mile

State Highway

County Highway

Town Road

State Park/Trail

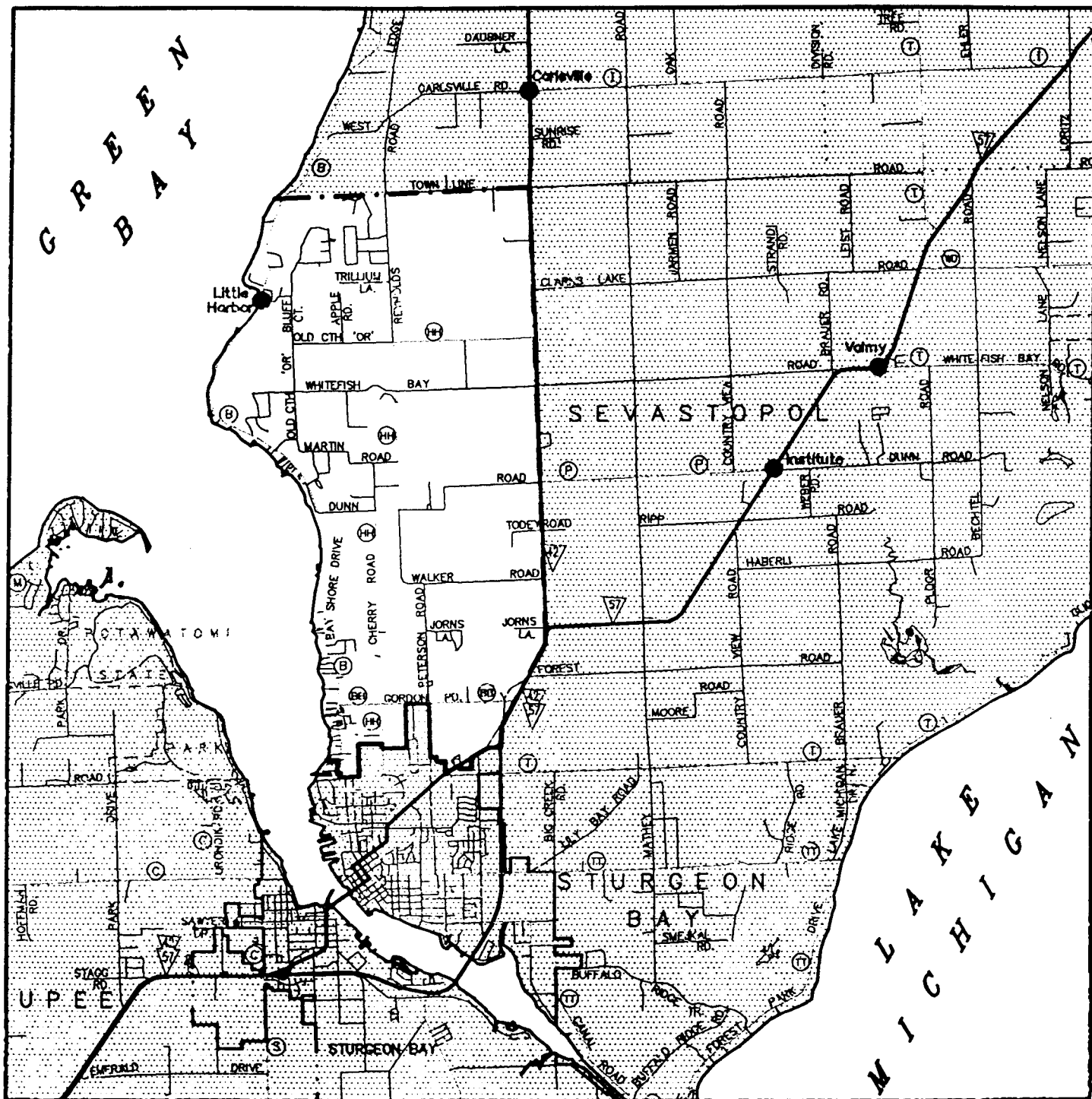
14



Town of Sevastopol - Wards 2 & 3





Mapped November 1995 by Tom Haight of Door County Data Processing Dept.



Scale in Miles

1 Inch = 1.5 Miles

State Highway 
County Highway
Town Road 
State Park/Trail

DOOR COUNTY

SUPERVISORY DISTRICT

15



Other Districts



Town of Sevastopol - Ward 4

Town of Jacksonport - Ward 2



Note: District Boundries based on 1990 U.S. Census

Mapped November 1995 by Tom Haight of Door County Data Processing Dept.



County Supervisor
District Boundary
Shoreline
Inland Water
City/Village Limits
Town Boundary



Scale in Miles

1 inch = 1.5 Miles

State Highway
County Highway
Town Road
State Park/Trail

DOOR COUNTY

SUPERVISORY DISTRICT # 16



Other Districts

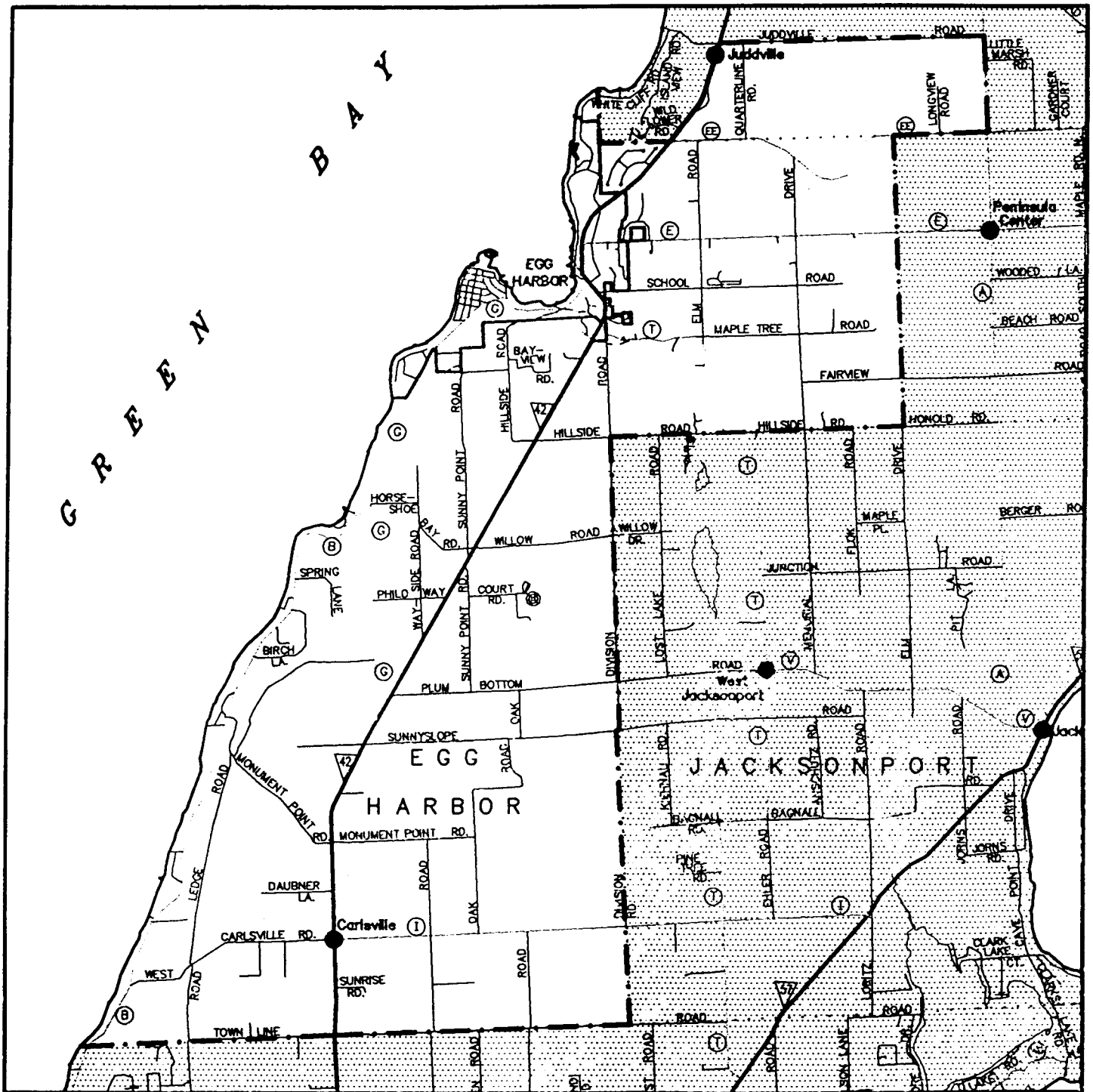


Town of Egg Harbor
Village of Egg Harbor
Town of Gibraltar - Ward 2

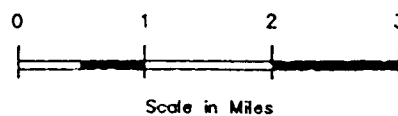


Note: District Boundaries based on 1990 U.S. Census

Mapped November 1995 by Tom Haight of Door County Data Processing Dept.



County Supervisor
District Boundary
Shoreline
Inland Water
City/Village Limits
Town Boundary



1 Inch = 1.5 Miles

State Highway
County Highway
Town Road
State Park/Trail

Other Districts



SUPERVISORY DISTRICT

17

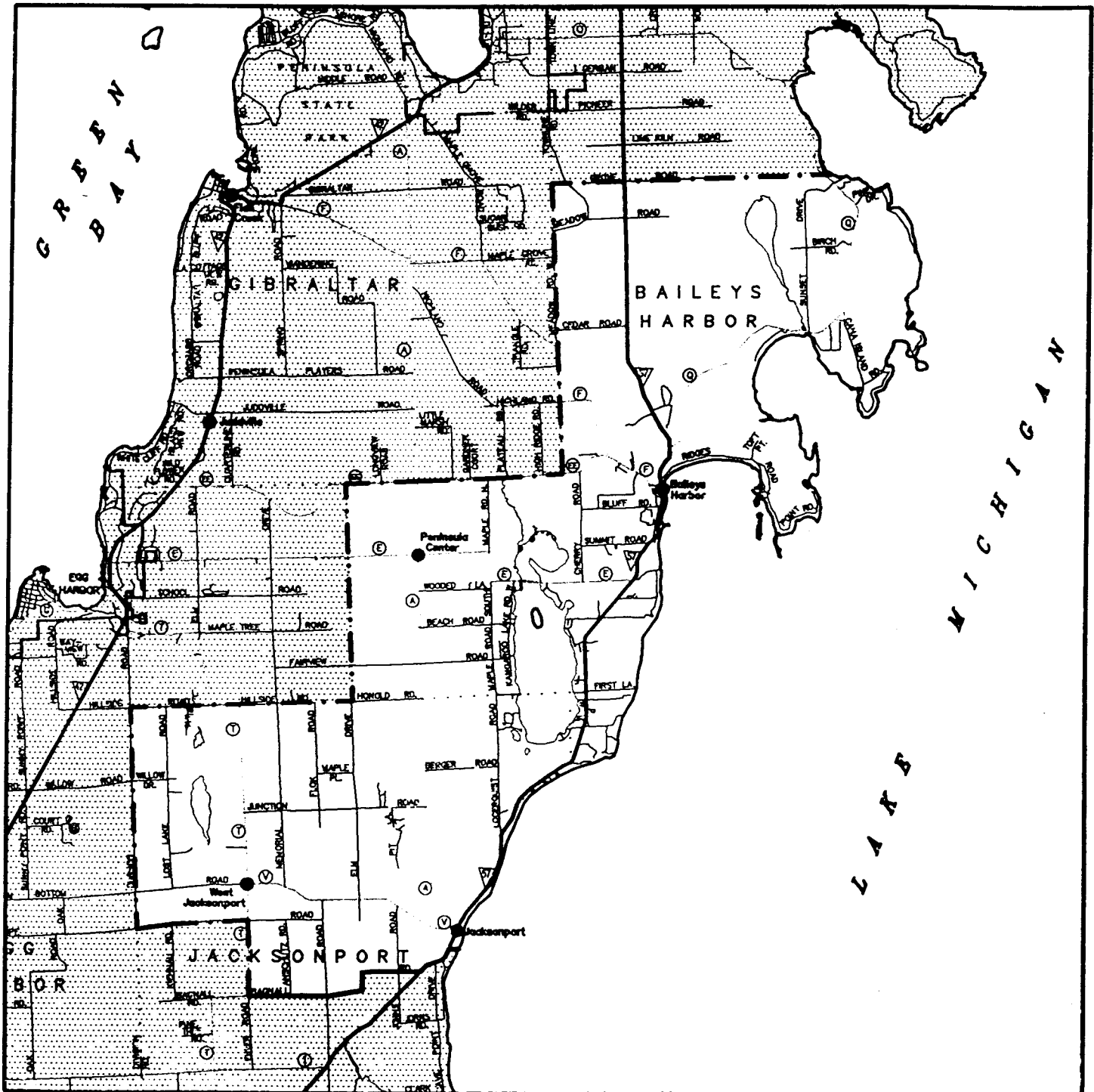
Town of Baileys Harbor

Town of Jacksonport - Ward 1



Note: District Boundries based on 1990 U.S. Census

Mapped November 1985 by Tom Haight of Door County Data Processing Dept.



County Supervisor
District Boundry

Shoreline

Inland Water

City/Village Limits

Town Boundry



Scale in Miles

1 Inch = 2 Miles

State Highway

County Highway

Town Road

State Park/Trail

DOOR COUNTY



Other Districts



SUPERVISORY DISTRICT

18

Town of Gibraltar - Ward 1

(Includes Chambers Is. - Not on Map)

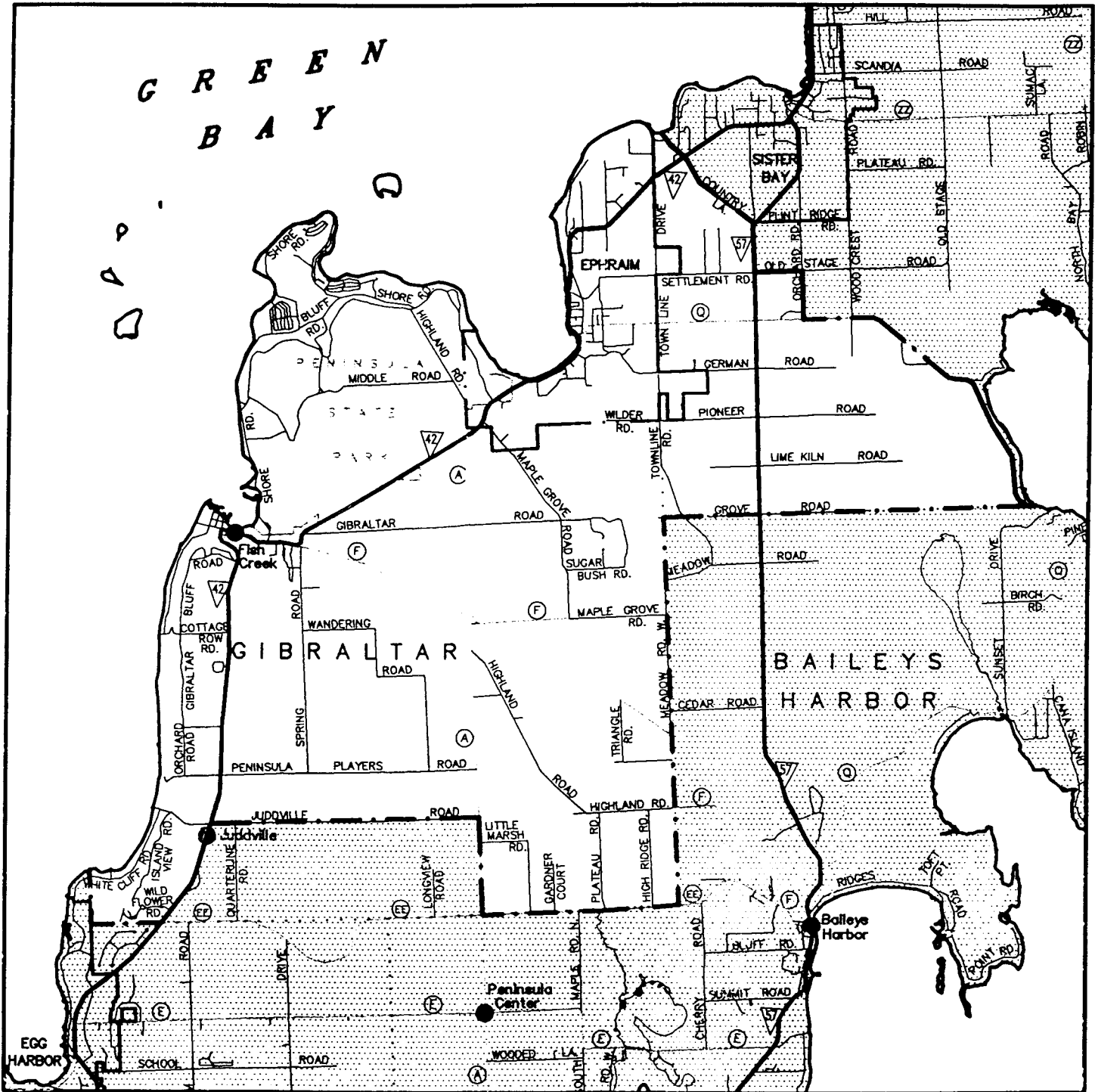
Town of Liberty Grove - Ward 3

Village of Ephraim



Note: District Boundries based on 1990 U.S. Census

Mapped November 1995 by Tom Haight of Door County Data Processing Dept.



County Supervisor
District Boundary

Shoreline

Inland Water

City/Village Limits

Town Boundary



Scale in Miles

1 Inch = 1.5 Miles

State Highway

County Highway

Town Road

State Park/Trail

DOOR COUNTY

SUPERVISORY DISTRICT

19



Other Districts



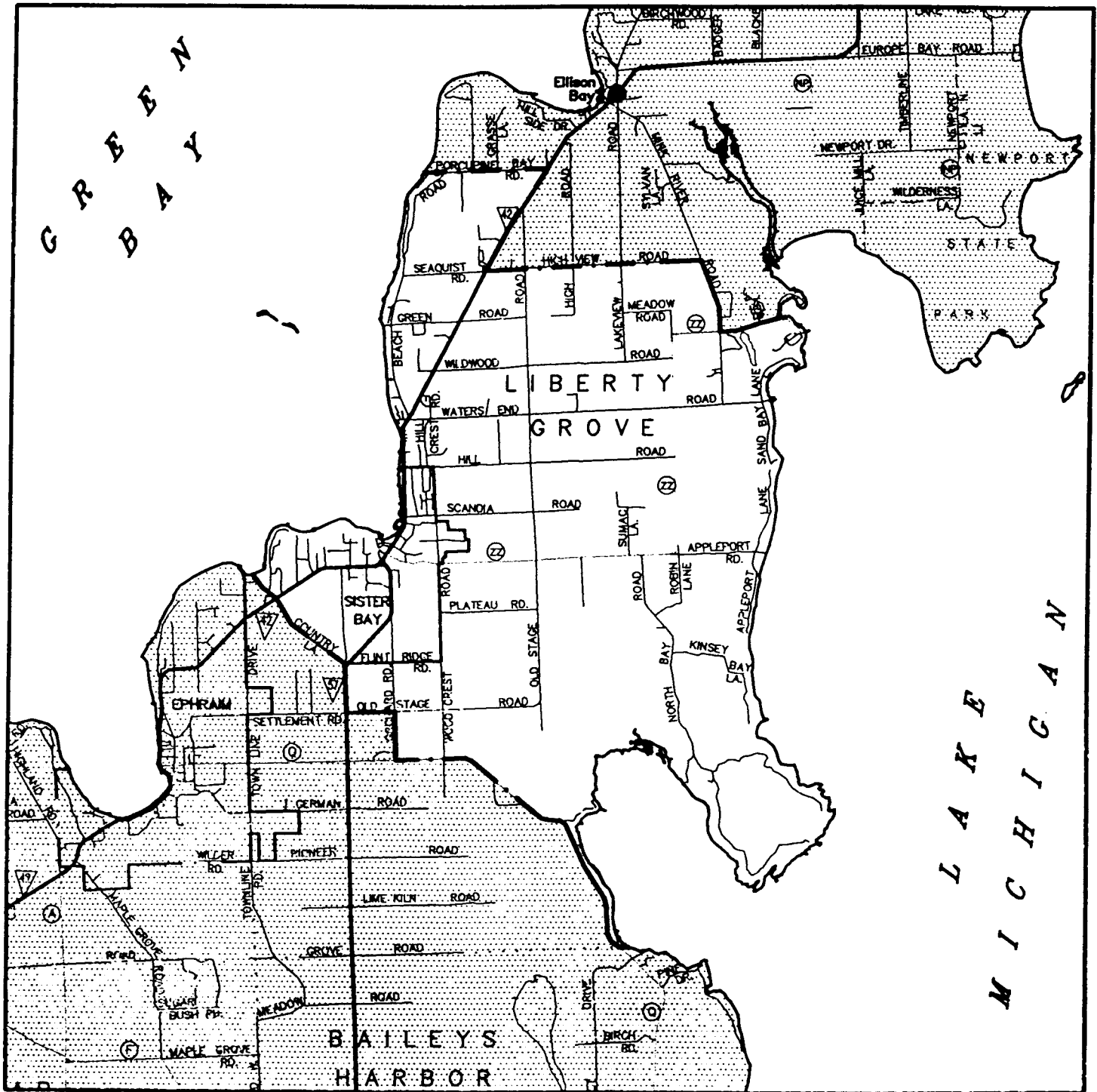
Town of Liberty Grove - Ward 2

Village of Sister Bay



Note: District Boundaries based on 1990 U.S. Census

Mapped November 1995 by Tom Haight of Door County Data Processing Dept.



County Supervisor
District Boundary

Shoreline

Inland Water

City/Village Limits

Town Boundary



Scale in Miles

1 inch = 1.5 Miles

State Highway

County Highway

Town Road

State Park/Trail

DOOR COUNTY

SUPERVISORY DISTRICT

20



Other Districts



Town of Liberty Grove - Ward 1
Town of Washington



Note: District Boundries based on 1990 U.S. Census

Mapped November 1995 by Tom Haight of Door County Data Processing Dept.



County Supervisor
District Boundary — . —
Shoreline ———
Inland Water ———
City/Village Limits — . . —
Town Boundry

0 1 2 3
Scale in Miles

1 Inch = 2 Miles

State Highway ———
County Highway —
Town Road ———
State Park/Trail ———